














LEGEND

-  Council District Boundary
-  Zoning Districts*

- AD: Allen St.
- C1: Neighborhood Business
- C2: Community Business
- C3: Central Business
- CM: General Commercial
- DO: Downtown Opportunity
- EB: Elmwood Ave. Business
- KB: Kensington-Bailey Business
- PB: Porter-Busti
- IL: Institutional-Light Industrial
- M1: Light Industrial
- M2: General Industrial
- M3: Heavy Industrial
- R1: One-Family Dwelling
- R2: Dwelling
- R3: Dwelling
- R4: Apartment
- R5: Apartment-Hotel
- RR: Residential Restricted
- SS: Seneca St.
- TS: Transit Station Area

LANDUSE (As of 01/2002)

-  Residential single family
-  Residential two family
-  Residential three family
-  Residential other
-  Vacant
-  Commercial
-  Recreational
-  Community Service
-  Industrial
-  Public Service
-  Conservation Areas / Parks
-  No Data

* Note: Data as of 6/2002. For display purpose only. For official zoning information, contact the Office of Strategic Planning, Land Use Administration.

SOUTH

